

Middle Reach Terrace Mining Areas




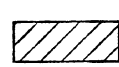
Figure 7-11

LEGEND

MINING DESIGNATIONS

- Proposed Designated Terrace Mining Area
- 1980 ARM Plan (As amended in 1985)
- 1987 State Mining and Geology Board

SOILS

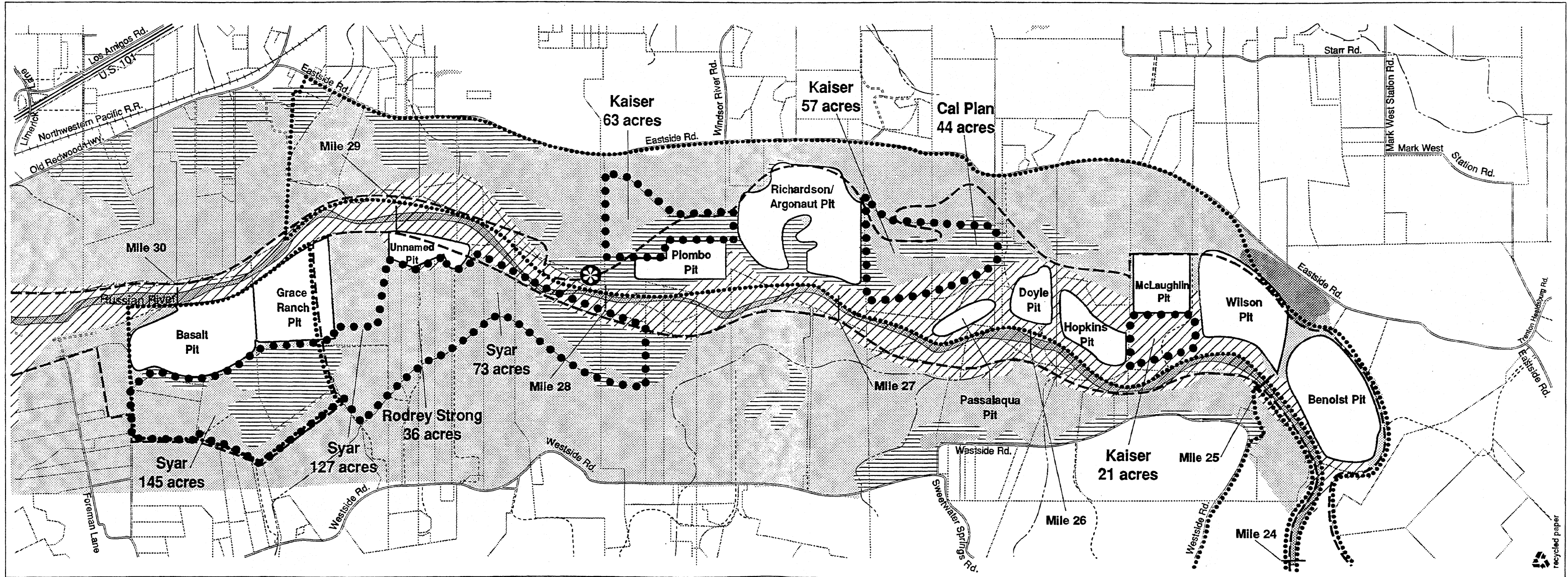
-  Class I or II
-  Class III or IV
-  Class V or VI
-  Class VII or VIII



Location of Windsor Water District Wells

Proposed Acreage Designated	597 acres
Mining Ownership	451 acres
Currently in Vineyards	501 acres
Class I & II Soils	363 acres
Class III & IV Soils	188 acres
Class VII & VIII Soils	46 acres

Northwest Sector		Southeast Sector	
Syar	145 acres	Kaiser	63 acres
Syar	92 acres	Kaiser	57 acres
Syar	73 acres	Kaiser	21 acres
	310 acres		141 acres
Frost Ranch	66 acres	Cal Plan	44 acres
Strong	36 acres	TOTAL	185 acres
TOTAL	412 acres		



FEET
0 1000 2000



recycled paper

91113

