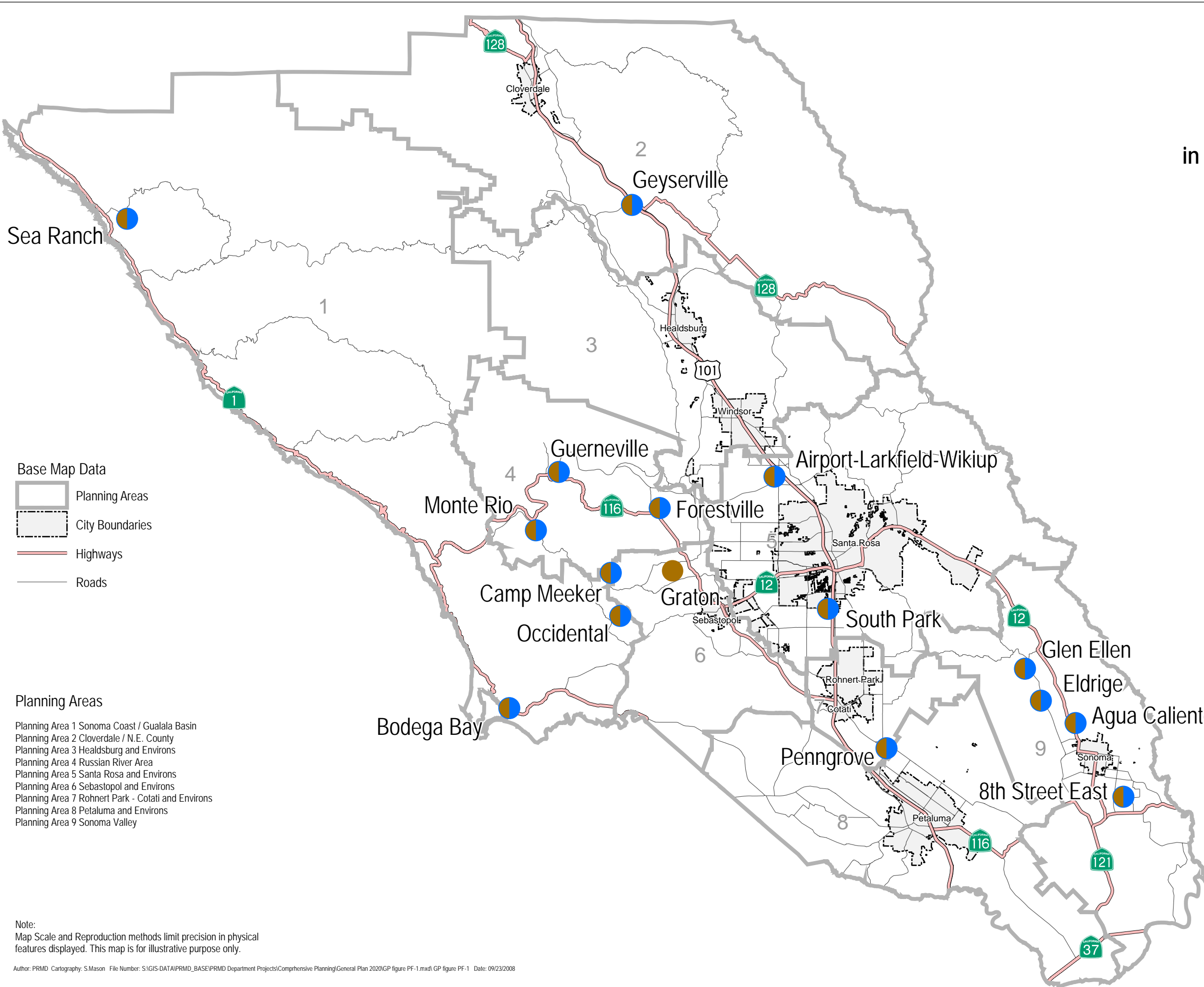








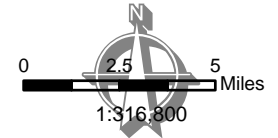
Figure PF-1
**Sewer and Water Services
 in Unincorporated Communities**



Services
 Sewer Only 
 Sewer and Water 

Base Map Data
 Planning Areas
 City Boundaries
 Highways
 Roads

Planning Areas
 Planning Area 1 Sonoma Coast / Gualala Basin
 Planning Area 2 Cloverdale / N.E. County
 Planning Area 3 Healdsburg and Environs
 Planning Area 4 Russian River Area
 Planning Area 5 Santa Rosa and Environs
 Planning Area 6 Sebastopol and Environs
 Planning Area 7 Rohnert Park - Cotati and Environs
 Planning Area 8 Petaluma and Environs
 Planning Area 9 Sonoma Valley



**Sonoma County General Plan 2020
 Public Facilities & Services Element**

Permit and Resource Management Department
 2550 Ventura Avenue, Santa Rosa, California 95403
 707-565-1900 FAX 707-565-1103



Note:
 Map Scale and Reproduction methods limit precision in physical features displayed. This map is for illustrative purpose only.