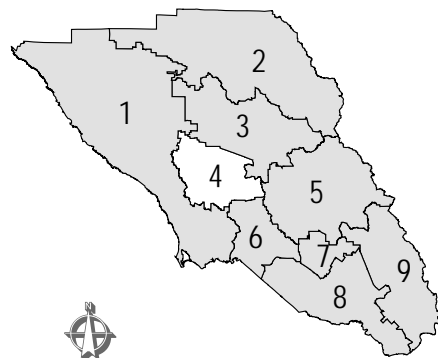


Figure CT-4d
Roadway Classifications
 Russian River Area


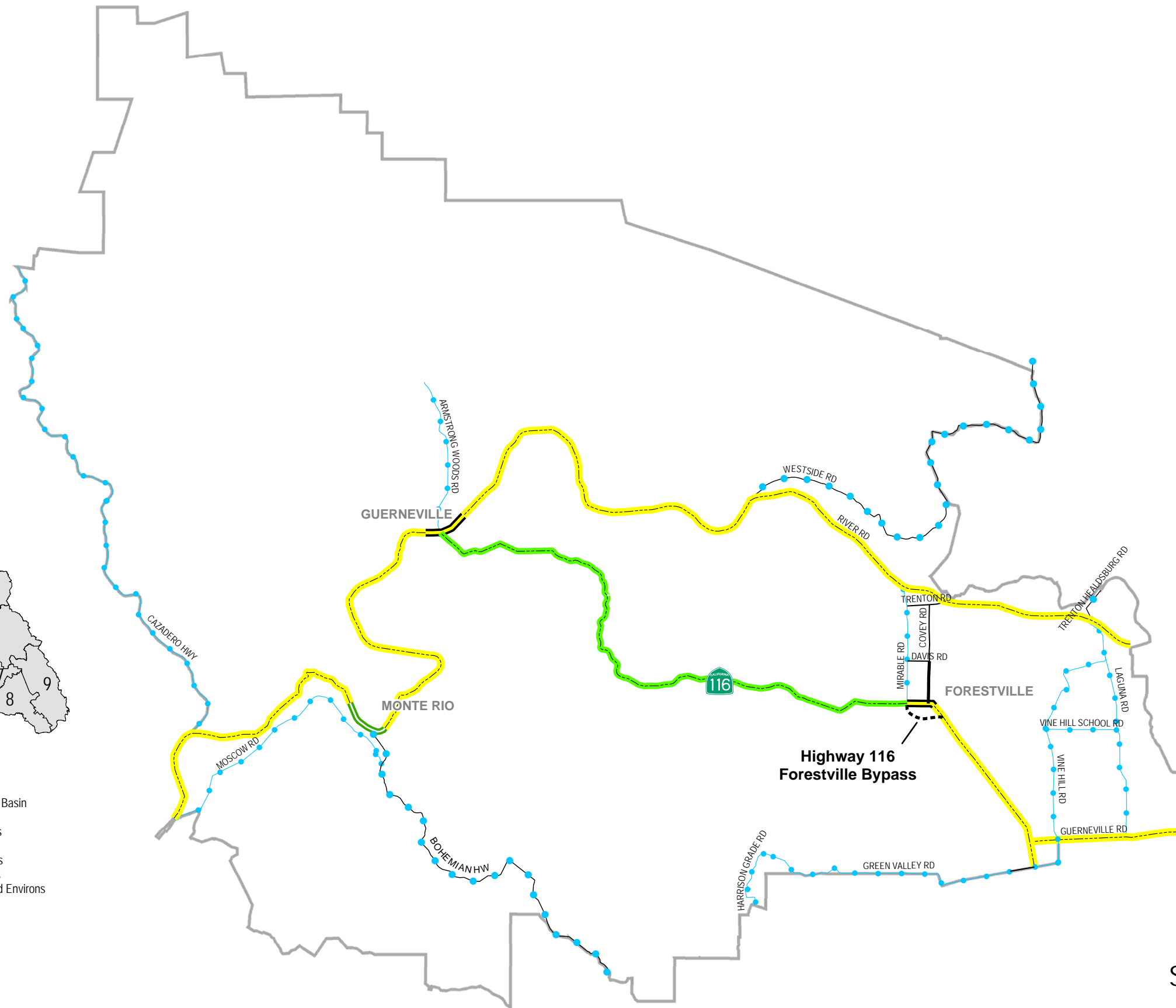
Roadway Classifications

- New Roads - - - - -
- Urban Principal Arterial ————
- Urban Minor Arterial ————
- Urban Major Collector ————
- Urban Minor Collector ————
- Rural Principal Arterial ————
- Rural Minor Arterial ————
- Rural Major Collector —●—●—●—
- Rural Minor Collector —●—●—●—

Planning Areas



- Planning Area 1 Sonoma Coast / Gualala Basin
- Planning Area 2 Cloverdale / N.E. County
- Planning Area 3 Healdsburg and Environs
- Planning Area 4 Russian River Area
- Planning Area 5 Santa Rosa and Environs
- Planning Area 6 Sebastopol and Environs
- Planning Area 7 Rohnert Park - Cotati and Environs
- Planning Area 8 Petaluma and Environs
- Planning Area 9 Sonoma Valley



Sonoma County General Plan 2020
 Circulation and Transit Element

Permit and Resource Management Department
 2550 Ventura Avenue, Santa Rosa, California 95403
 707-565-1900 FAX 707-565-1103



Note:
 Map Scale and Reproduction methods limit precision in physical features displayed. This map is for illustrative purpose only.