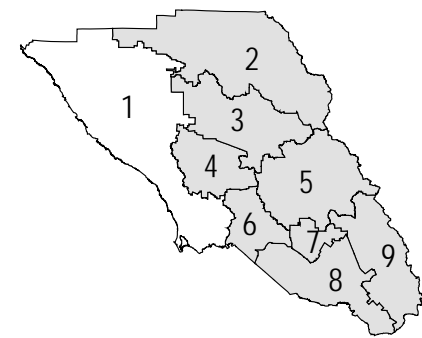
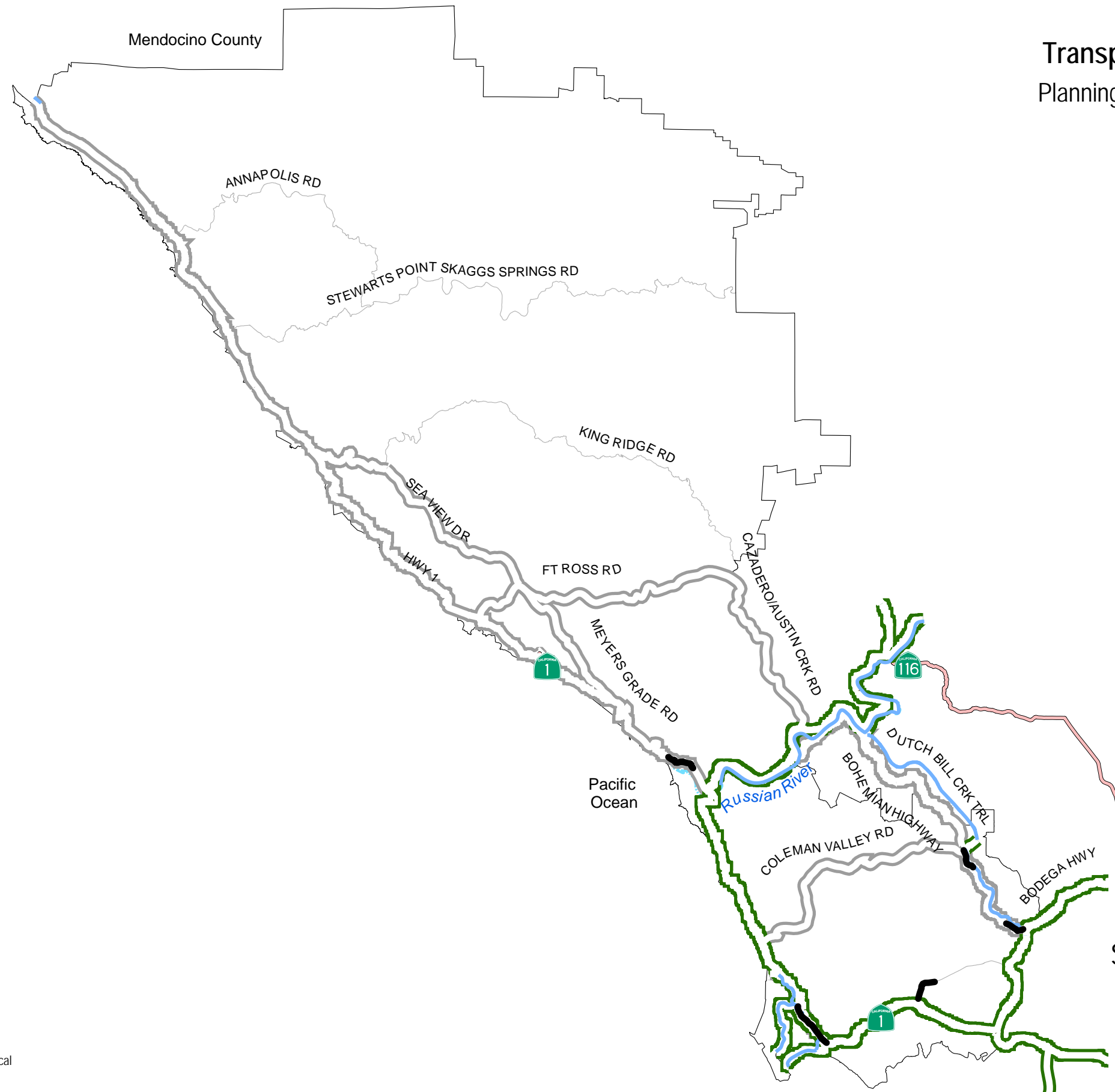


Figure CT-1a

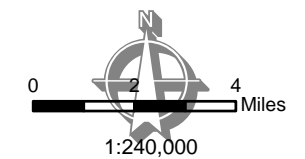
# Transportation Network Improvements Planning Area 1 - Sonoma Coast/Gualala Basin



Planning Area 1 Sonoma Coast / Gualala Basin  
Planning Area 2 Cloverdale / N.E. County  
Planning Area 3 Healdsburg and Environs  
Planning Area 4 Russian River Area  
Planning Area 5 Santa Rosa and Environs  
Planning Area 6 Sebastopol and Environs  
Planning Area 7 Rohnert Park - Cotati and Environs  
Planning Area 8 Petaluma and Environs  
Planning Area 9 Sonoma Valley



- Traffic Calming
- Class I Bikeway
- Class II Bikeway
- Class III Bikeway
- State Highway
- Main Arterial Street
- Russian River
- Planning Areas



## Sonoma County General Plan 2020 Circulation and Transit Element

Permit and Resource Management Department  
2550 Ventura Avenue, Santa Rosa, California 95403  
707-565-1900 FAX 707-565-1103

Note:  
Map Scale and Reproduction methods limit precision in physical features displayed.

Author: PRMD Cartography: D. Reinier Date: 11/30/2010  
File Number: S:\GIS-DATA\PRMD\_BASE\PRMD Department Projects\Comprehensive Planning\Bike Routes and Road Improvements Area 1.mxd

