






# Sonoma County Local Coastal Plan Road and Bikeway Classification







## Coastal Roads

- Rural Principal Arterial 
- Rural Major Collector 
- Rural Minor Collector 

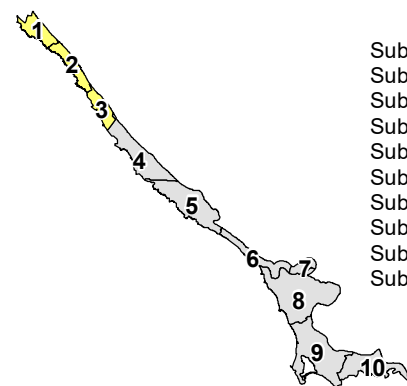
## Bikeways

- Class I, PROPOSED 
- Class III, PROPOSED 

## Base Map Layers

- Coastal SubArea 
- Parcel 
- Coastal Zone Boundary 
- Road 
- Perennial Stream 
- Intermittent Stream 

### Local Coastal Plan SubAreas



- SubArea 1 The Sea Ranch North
- SubArea 2 The Sea Ranch South
- SubArea 3 Stewart's Point/Horseshoe Cove
- SubArea 4 Salt Point
- SubArea 5 Timber Cove/Fort Ross
- SubArea 6 High Cliffs/Muniz-Jenner
- SubArea 7 Duncans Mills
- SubArea 8 Pacific View/Willow Creek
- SubArea 9 State Beach/Bodega Bay
- SubArea 10 Valley Ford

DRAFT



Note:  
Map scale and reproduction methods limit precision in physical features displayed. The parcels contained herein are not intended to represent surveyed data. In some areas the County's parcel base is not in alignment with the coastline. This map is for illustrative purposes only and does not reflect all policies. Site-specific studies are required to draw parcel-specific conclusions. The Road and Bikeway Classification layers have been clipped for cartographic purposes.

Data Source: Sonoma County PRMD GIS, Sonoma County Transportation Authority

Author: PRMD Cartography: J. Samuels File Number: S:\GIS-DATA\PRMD\_BASE\PRMD Department Projects\Comprehensive Planning\Local Coastal Plan\Map mxd\Public Review Draft\Figure C-CT-1a\_PR.mxd Date: 6/3/2019

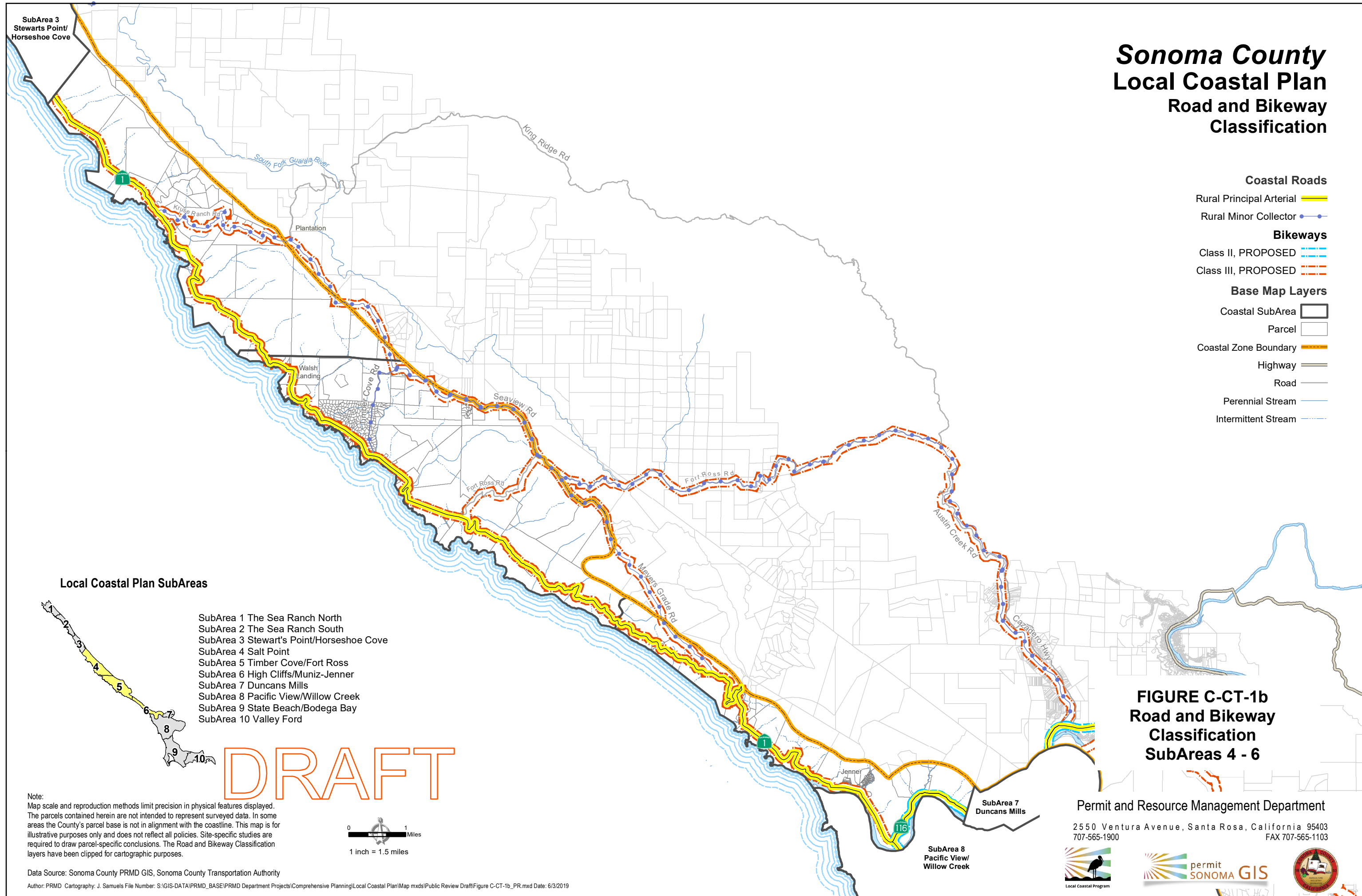
**FIGURE C-CT-1a  
Road and Bikeway  
Classification  
SubAreas 1 - 3**

Permit and Resource Management Department

2550 Ventura Avenue, Santa Rosa, California 95403  
707-565-1900 FAX 707-565-1103

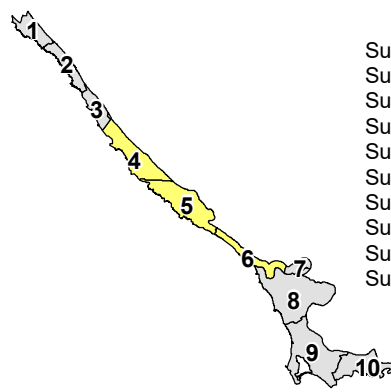


# Sonoma County Local Coastal Plan Road and Bikeway Classification



- Coastal Roads**
- Rural Principal Arterial
  - Rural Minor Collector
- Bikeways**
- Class II, PROPOSED
  - Class III, PROPOSED
- Base Map Layers**
- Coastal SubArea
  - Parcel
  - Coastal Zone Boundary
  - Highway
  - Road
  - Perennial Stream
  - Intermittent Stream

### Local Coastal Plan SubAreas

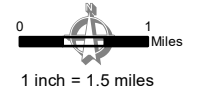


- SubArea 1 The Sea Ranch North
- SubArea 2 The Sea Ranch South
- SubArea 3 Stewart's Point/Horseshoe Cove
- SubArea 4 Salt Point
- SubArea 5 Timber Cove/Fort Ross
- SubArea 6 High Cliffs/Muniz-Jenner
- SubArea 7 Duncans Mills
- SubArea 8 Pacific View/Willow Creek
- SubArea 9 State Beach/Bodega Bay
- SubArea 10 Valley Ford

**DRAFT**

**FIGURE C-CT-1b  
Road and Bikeway  
Classification  
SubAreas 4 - 6**

Note:  
Map scale and reproduction methods limit precision in physical features displayed. The parcels contained herein are not intended to represent surveyed data. In some areas the County's parcel base is not in alignment with the coastline. This map is for illustrative purposes only and does not reflect all policies. Site-specific studies are required to draw parcel-specific conclusions. The Road and Bikeway Classification layers have been clipped for cartographic purposes.



Permit and Resource Management Department  
2550 Ventura Avenue, Santa Rosa, California 95403  
707-565-1900 FAX 707-565-1103

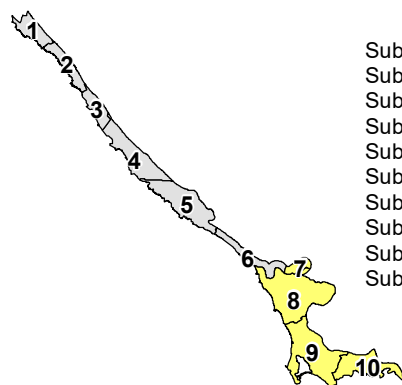




# Sonoma County Local Coastal Plan Road and Bikeway Classification

- Coastal Roads**
- Urban Minor Arterial
  - Rural Principal Arterial
  - Rural Major Collector
  - Traffic Calming
- Bikeways**
- Class I, PROPOSED
  - Class II, EXISTING
  - Class II, PROPOSED
  - Class III, PROPOSED
- Base Map Layers**
- Coastal SubArea
  - Parcel
  - Coastal Zone Boundary
  - Road
  - Perennial Stream
  - Intermittent Stream

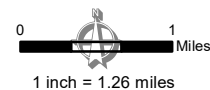
## Local Coastal Plan SubAreas



- SubArea 1 The Sea Ranch North
- SubArea 2 The Sea Ranch South
- SubArea 3 Stewart's Point/Horseshoe Cove
- SubArea 4 Salt Point
- SubArea 5 Timber Cove/Fort Ross
- SubArea 6 High Cliffs/Muniz-Jenner
- SubArea 7 Duncans Mills
- SubArea 8 Pacific View/Willow Creek
- SubArea 9 State Beach/Bodega Bay
- SubArea 10 Valley Ford

**DRAFT**

Note:  
Map scale and reproduction methods limit precision in physical features displayed. The parcels contained herein are not intended to represent surveyed data. In some areas the County's parcel base is not in alignment with the coastline. This map is for illustrative purposes only and does not reflect all policies. Site-specific studies are required to draw parcel-specific conclusions. The Road and Bikeway Classification layers have been clipped for cartographic purposes.



Data Source: Sonoma County PRMD GIS, Sonoma County Transportation Authority

Author: PRMD Cartography, J. Samuels File Number: S:\GIS-DATA\PRMD\_BASE\PRMD Department\Projects\Comprehensive Planning\Local Coastal Plan\Map mxd\Public Review Draft\Figure C-CT-1c\_PR.mxd Date: 6/3/2019

Marin County

**Figure C-CT-1c  
Road and Bikeway  
Classification  
SubAreas 7 - 10**

Permit and Resource Management Department

2550 Ventura Avenue, Santa Rosa, California 95403  
707-565-1900 FAX 707-565-1103

