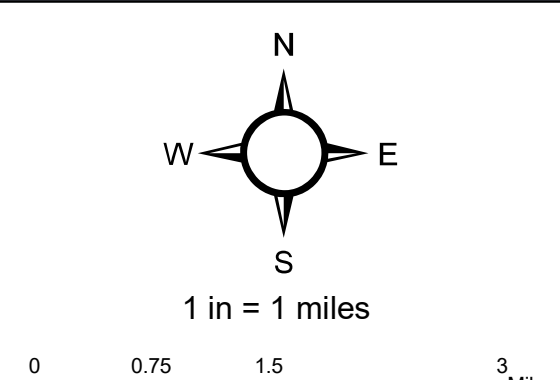
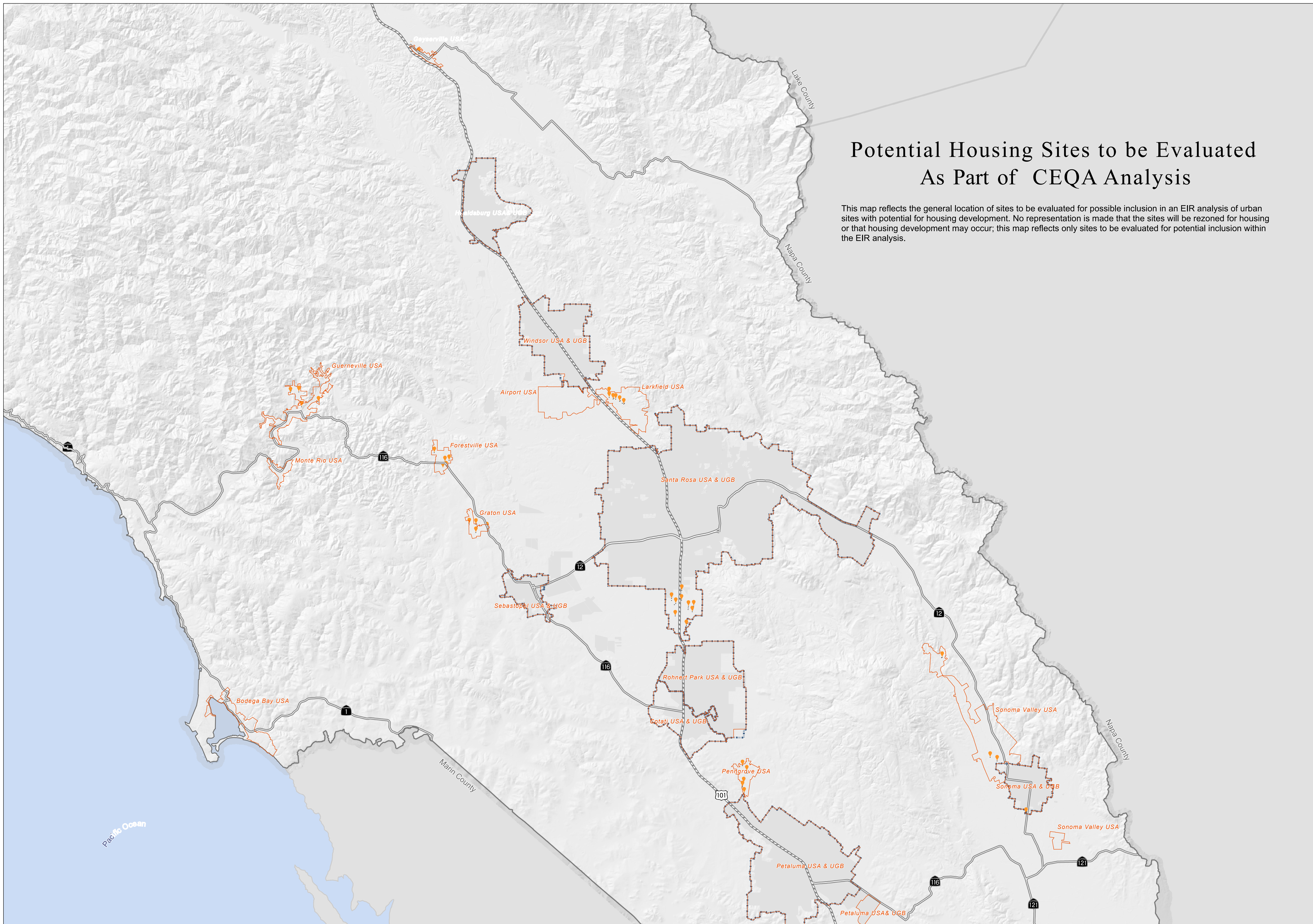








Potential Housing Sites to be Evaluated As Part of CEQA Analysis

This map reflects the general location of sites to be evaluated for possible inclusion in an EIR analysis of urban sites with potential for housing development. No representation is made that the sites will be rezoned for housing or that housing development may occur; this map reflects only sites to be evaluated for potential inclusion within the EIR analysis.



Map Scale and Reproduction methods limit precision in physical features displayed. This map is for illustrative purpose only and is not suitable for parcel-specific decision making. Site-specific studies are required to draw parcel-specific conclusions.

Permit Sonoma GIS | December 5, 2019

-  Potential Housing Sites (Count: 63)
-  Urban Service Area
-  Urban Growth Boundary
-  US Federal Highway
-  State Highway
-  City Limits

S:\GIS-DATA\PRMD_BASE\PRMD Department Projects\Comprehensive Planning\Housing Sites Rezone Project RFP EIR\Pin Map Plot\Potential Housing Sites Pin Map



County of Sonoma
Permit and Resource Management Department
 2550 Ventura Avenue, Santa Rosa, California 95403

