

Local Coastal Plan Road and Bikeway Classification

Coastal Roads

- Rural Principal Arterial
- Rural Major Collector
- Rural Minor Collector

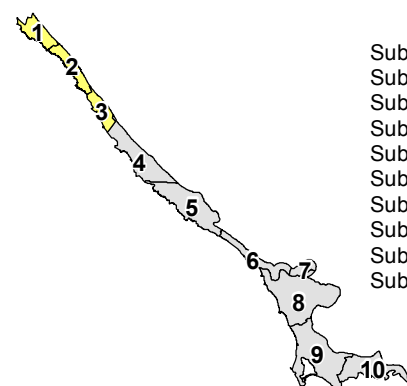
Bikeways

- Class I, PROPOSED
- Class III, PROPOSED

Base Map Layers

- Coastal SubArea
- Parcel
- Coastal Zone Boundary
- Road
- Perennial Stream
- Intermittent Stream

Local Coastal Plan SubAreas



- SubArea 1 The Sea Ranch North
- SubArea 2 The Sea Ranch South
- SubArea 3 Stewart's Point/Horseshoe Cove
- SubArea 4 Salt Point
- SubArea 5 Timber Cove/Fort Ross
- SubArea 6 High Cliffs/Muniz-Jenner
- SubArea 7 Duncans Mills
- SubArea 8 Pacific View/Willow Creek
- SubArea 9 State Beach/Bodega Bay
- SubArea 10 Valley Ford

DRAFT



Note:
In some areas the County's parcel base is not in alignment with the coastline.
Map Scale and Reproduction methods limit the data shown. This map is for illustrative purposes only, and does not reflect all Land Use policies. Refer to the official Land Use maps on file at the Permit and Resource Management Department.

Data Source: Sonoma County Transportation Authority

Author: PRMD Cartography: J. Samuels File Number: S:\GIS-DATA\PRMD Department Projects\Comprehensive Planning\Local Coastal Plan\Map mxd\2014 Revisions\Figure C-CT-1a.mxd Date: 8/21/2015

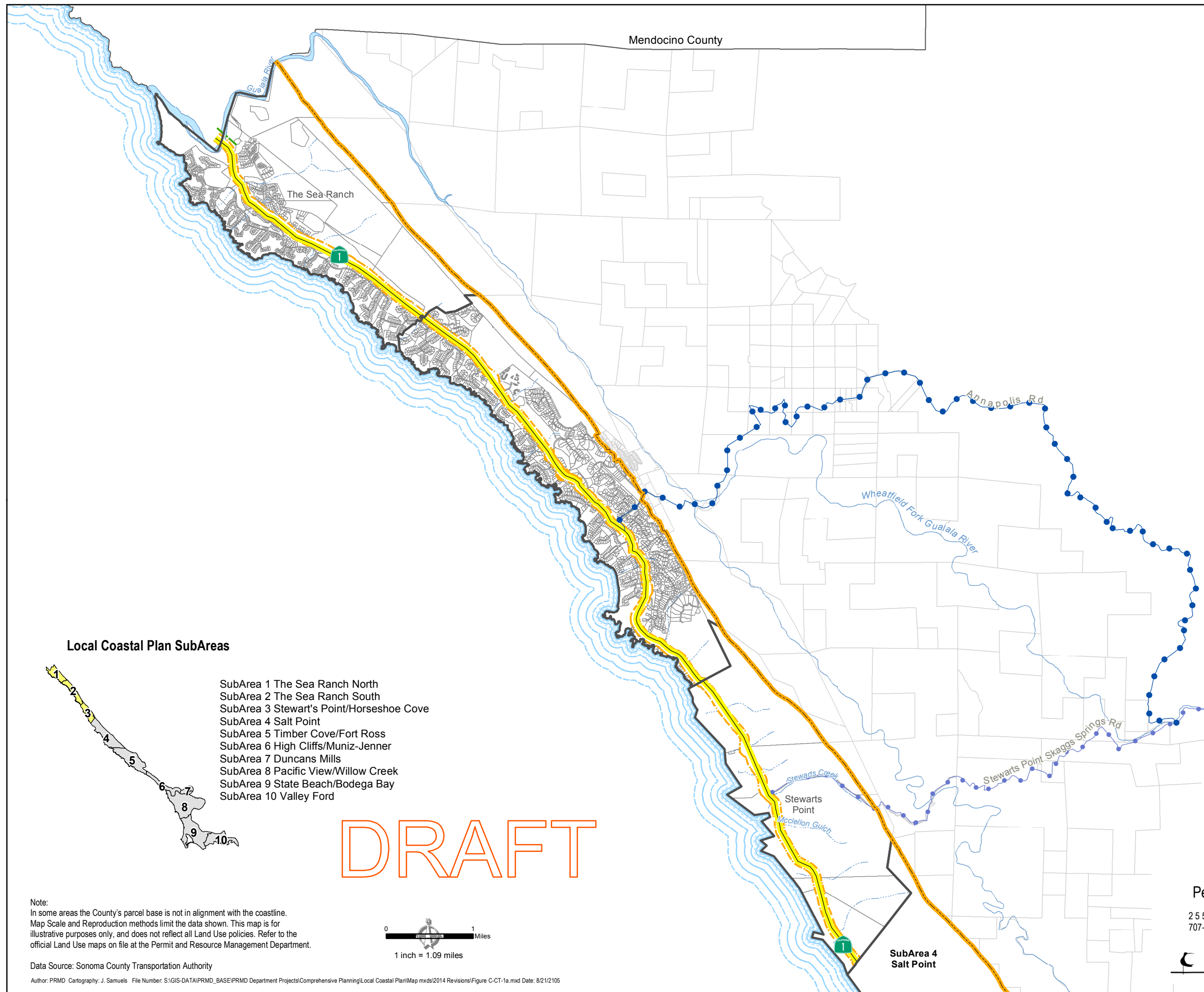


FIGURE C-CT-1a Road and Bikeway Classification SubAreas 1 - 3

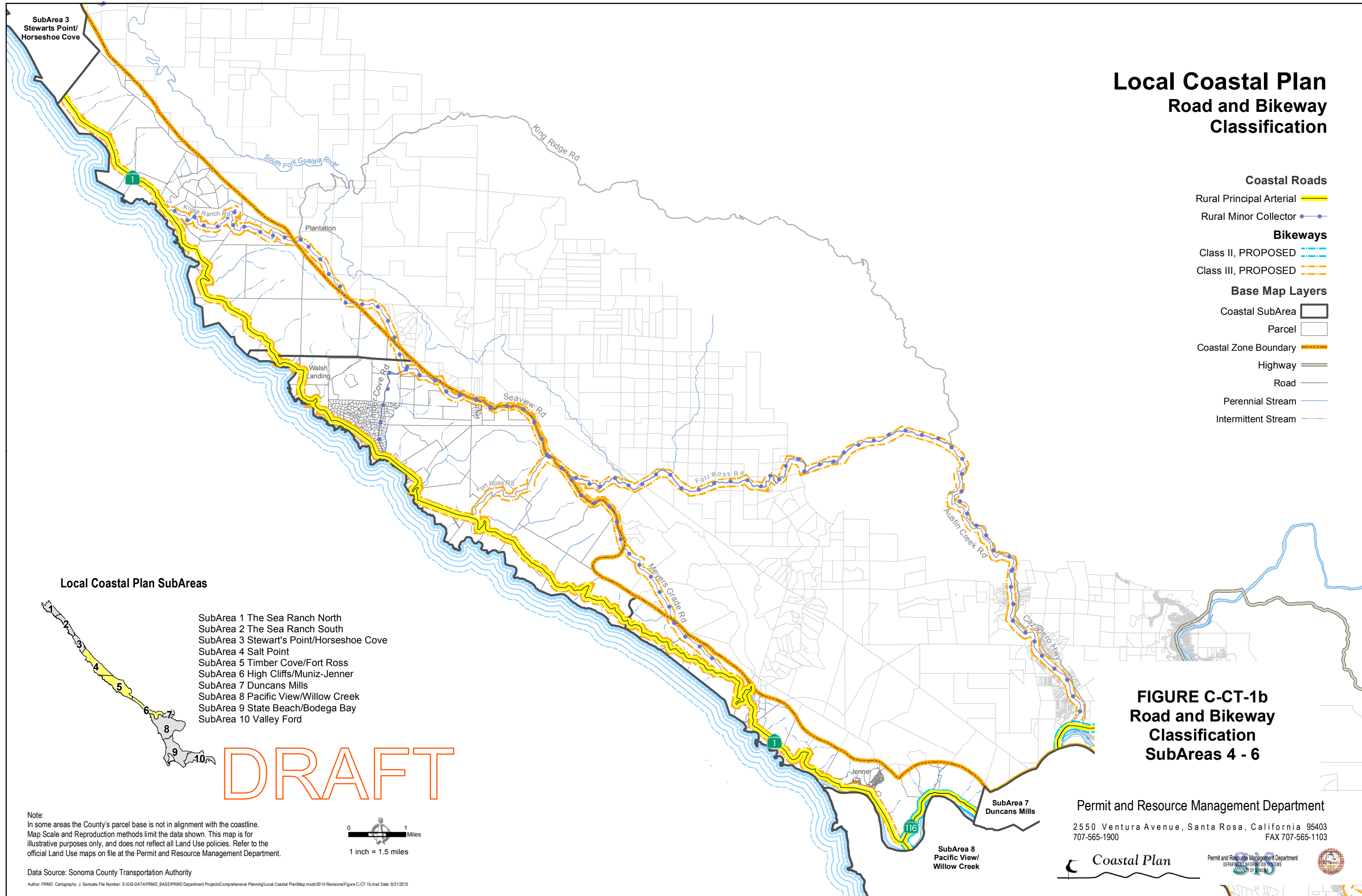
Permit and Resource Management Department

2550 Ventura Avenue, Santa Rosa, California 95403
707-565-1900 FAX 707-565-1103

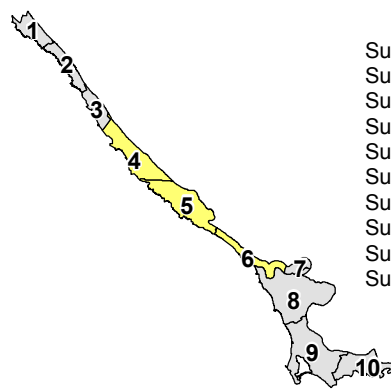


Local Coastal Plan Road and Bikeway Classification

- Coastal Roads**
- Rural Principal Arterial
 - Rural Minor Collector
- Bikeways**
- Class II, PROPOSED
 - Class III, PROPOSED
- Base Map Layers**
- Coastal SubArea
 - Parcel
 - Coastal Zone Boundary
 - Highway
 - Road
 - Perennial Stream
 - Intermittent Stream



Local Coastal Plan SubAreas

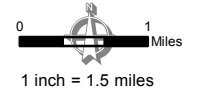


- SubArea 1 The Sea Ranch North
- SubArea 2 The Sea Ranch South
- SubArea 3 Stewart's Point/Horseshoe Cove
- SubArea 4 Salt Point
- SubArea 5 Timber Cove/Fort Ross
- SubArea 6 High Cliffs/Muniz-Jenner
- SubArea 7 Duncans Mills
- SubArea 8 Pacific View/Willow Creek
- SubArea 9 State Beach/Bodega Bay
- SubArea 10 Valley Ford

DRAFT

**FIGURE C-CT-1b
Road and Bikeway
Classification
SubAreas 4 - 6**

Note:
In some areas the County's parcel base is not in alignment with the coastline.
Map Scale and Reproduction methods limit the data shown. This map is for
illustrative purposes only, and does not reflect all Land Use policies. Refer to the
official Land Use maps on file at the Permit and Resource Management Department.



Data Source: Sonoma County Transportation Authority

Author: PRMD Cartography; J. Samuels File Number: S:\GIS-DATA\PRMD_BASE\PRMD Department Projects\Comprehensive Planning\Local Coastal Plan\Map mxd\2014 Revisions\Figure C-CT-1b.mxd Date: 8/21/2015

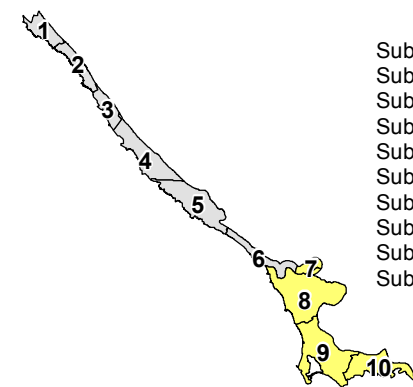
Permit and Resource Management Department
2550 Ventura Avenue, Santa Rosa, California 95403
707-565-1900 FAX 707-565-1103



Local Coastal Plan Road and Bikeway Classification

- Coastal Roads**
- Urban Minor Arterial
 - Rural Principal Arterial
 - Rural Major Collector
 - Traffic Calming
- Bikeways**
- Class I, PROPOSED
 - Class II, EXISTING
 - Class II, PROPOSED
 - Class III, PROPOSED
- Base Map Layers**
- Coastal SubArea
 - Parcel
 - Coastal Zone Boundary
 - Road
 - Perennial Stream
 - Intermittent Stream

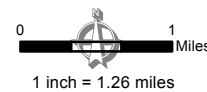
Local Coastal Plan SubAreas



- SubArea 1 The Sea Ranch North
- SubArea 2 The Sea Ranch South
- SubArea 3 Stewart's Point/Horseshoe Cove
- SubArea 4 Salt Point
- SubArea 5 Timber Cove/Fort Ross
- SubArea 6 High Cliffs/Muniz-Jenner
- SubArea 7 Duncans Mills
- SubArea 8 Pacific View/Willow Creek
- SubArea 9 State Beach/Bodega Bay
- SubArea 10 Valley Ford

DRAFT

Note:
In some areas the County's parcel base is not in alignment with the coastline.
Map Scale and Reproduction methods limit the data shown. This map is for illustrative purposes only, and does not reflect all Land Use policies. Refer to the official Land Use maps on file at the Permit and Resource Management Department.



Data Source: Sonoma County Transportation Authority

Author: PRMD Cartography; J. Samuels File Number: S:\GIS-DATA\PRMD_BASE\PRMD Department Project\Comprehensive Planning\Local Coastal Plan\Map.mxd\2014 Revisions\Figure C-CT-1c.mxd Date: 8/21/2015

Marin County

**Figure C-CT-1c
Road and Bikeway
Classification
SubAreas 7 - 10**

Permit and Resource Management Department

2550 Ventura Avenue, Santa Rosa, California 95403
707-565-1900 FAX 707-565-1103

