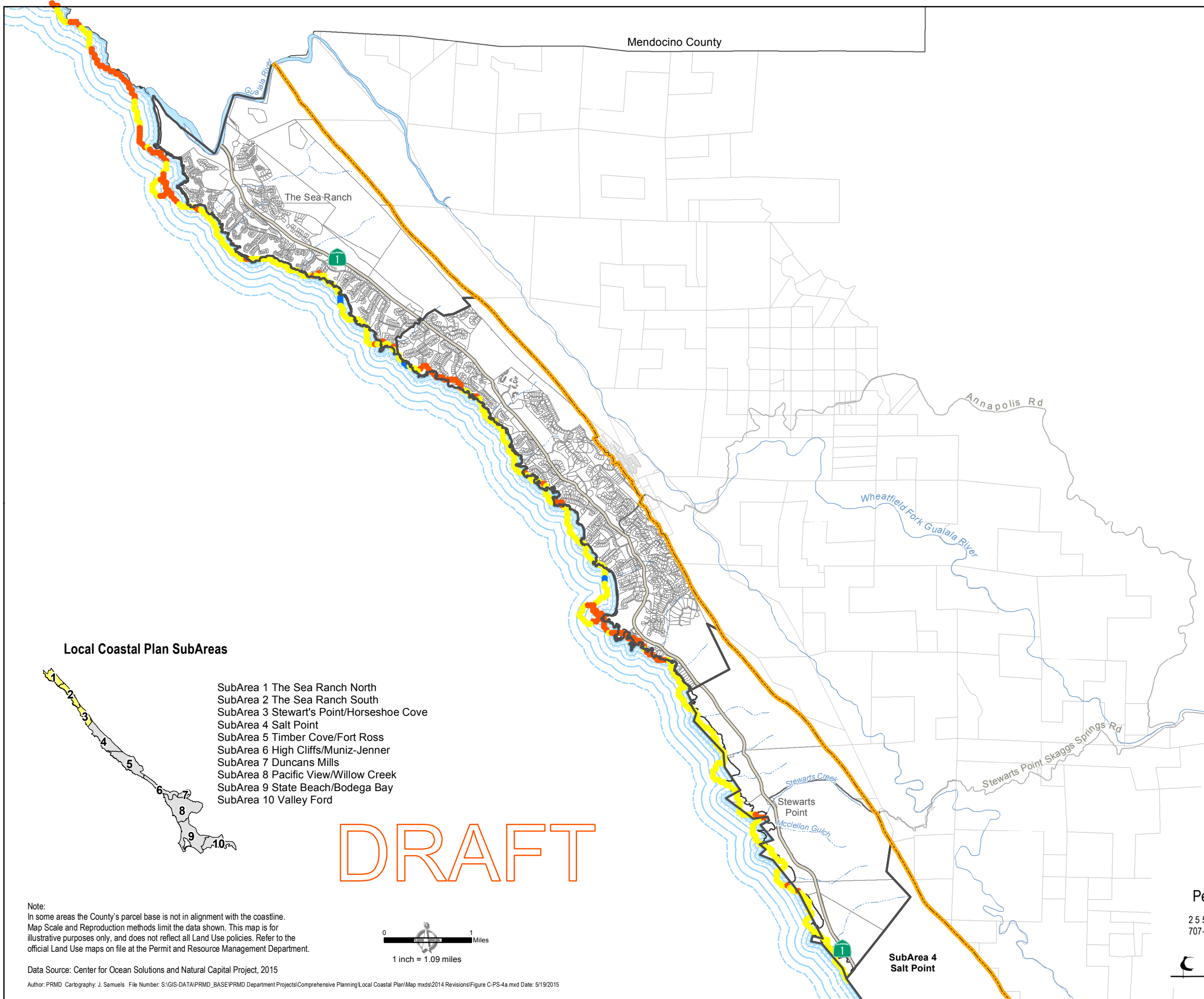
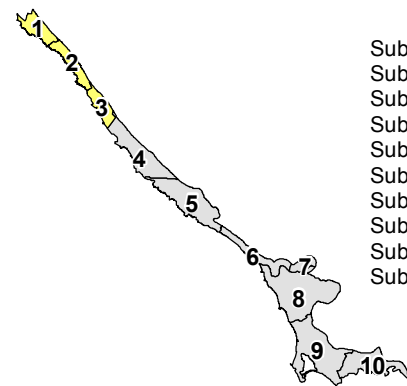


# Local Coastal Plan Coastal Exposure Threat

- Exposure Levels**
- Highest Exposure ●
  - Medium Exposure ●
  - Lowest Exposure ●
- Base Map Layers**
- Coastal SubArea [thick black line]
  - Parcel [thin grey line]
  - Coastal Zone Boundary [thick orange line]
  - Natural Coastline [solid black line]
  - Highway [thick grey line]
  - Road [thin grey line]
  - Perennial Stream [solid blue line]
  - Intermittent Stream [dashed blue line]



### Local Coastal Plan SubAreas



- SubArea 1 The Sea Ranch North
- SubArea 2 The Sea Ranch South
- SubArea 3 Stewart's Point/Horseshoe Cove
- SubArea 4 Salt Point
- SubArea 5 Timber Cove/Fort Ross
- SubArea 6 High Cliffs/Muniz-Jenner
- SubArea 7 Duncans Mills
- SubArea 8 Pacific View/Willow Creek
- SubArea 9 State Beach/Bodega Bay
- SubArea 10 Valley Ford

DRAFT



Note:  
In some areas the County's parcel base is not in alignment with the coastline.  
Map Scale and Reproduction methods limit the data shown. This map is for illustrative purposes only, and does not reflect all Land Use policies. Refer to the official Land Use maps on file at the Permit and Resource Management Department.

Data Source: Center for Ocean Solutions and Natural Capital Project, 2015

Author: PRMD Cartography: J. Samuels File Number: S:\GIS-DATA\PRMD Department Projects\Comprehensive Planning\Local Coastal Plan\Map mxd\2014 Revisions\Figure C-PS-4a.mxd Date: 5/19/2015

**FIGURE C-PS-4a  
Coastal Exposure Threat  
SubAreas 1 - 3**

Permit and Resource Management Department

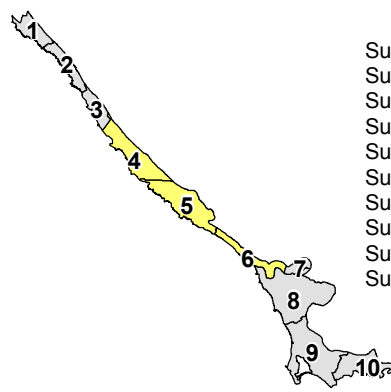
2550 Ventura Avenue, Santa Rosa, California 95403  
707-565-1900 FAX 707-565-1103



# Local Coastal Plan Coastal Exposure Threat

- Exposure Levels**
- Highest Exposure ●
  - Medium Exposure ●
  - Lowest Exposure ●
- Base Map Layers**
- Coastal SubArea [Outline]
  - Parcel [Outline]
  - Coastal Zone Boundary [Thick Yellow Line]
  - Natural Coastline [Thin Black Line]
  - Highway [Thick Grey Line]
  - Road [Thin Grey Line]
  - Perennial Stream [Blue Line]
  - Intermittent Stream [Dashed Blue Line]

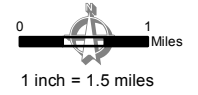
### Local Coastal Plan SubAreas



- SubArea 1 The Sea Ranch North
- SubArea 2 The Sea Ranch South
- SubArea 3 Stewart's Point/Horseshoe Cove
- SubArea 4 Salt Point
- SubArea 5 Timber Cove/Fort Ross
- SubArea 6 High Cliffs/Muniz-Jenner
- SubArea 7 Duncans Mills
- SubArea 8 Pacific View/Willow Creek
- SubArea 9 State Beach/Bodega Bay
- SubArea 10 Valley Ford

DRAFT

Note:  
In some areas the County's parcel base is not in alignment with the coastline.  
Map Scale and Reproduction methods limit the data shown. This map is for illustrative purposes only, and does not reflect all Land Use policies. Refer to the official Land Use maps on file at the Permit and Resource Management Department.




Data Source: Center for Ocean Solutions and Natural Capital Project, 2015

Author: PRMD Cartography: J. Samuels File Number: S:\GIS-DATA\PRMD\_BASE\PRMD Department\Projects\Comprehensive Planning\Local Coastal Plan\Map mxd\2014 Revisions\Figure C-PS-4b.mxd Date: 5/19/2015

**Figure C-PS-4b  
Coastal Exposure Threat  
SubAreas 4 - 6**

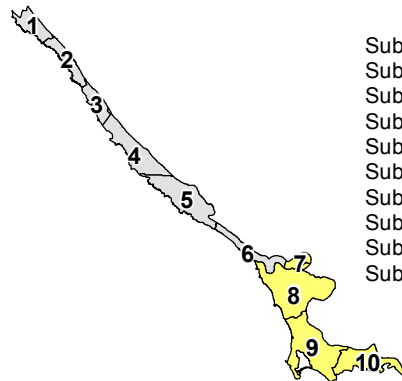
Permit and Resource Management Department  
2550 Ventura Avenue, Santa Rosa, California 95403  
707-565-1900 FAX 707-565-1103



# Local Coastal Plan Coastal Exposure Threat

- Exposure Levels**
- Highest Exposure ●
  - Medium Exposure ●
  - Lowest Exposure ●
- Base Map Layers**
- Coastal SubArea
  - Parcel
  - Coastal Zone Boundary
  - Highway
  - Road
  - Perennial Stream
  - Intermittent Stream

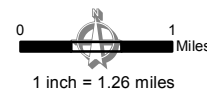
## Local Coastal Plan SubAreas



- SubArea 1 The Sea Ranch North
- SubArea 2 The Sea Ranch South
- SubArea 3 Stewart's Point/Horseshoe Cove
- SubArea 4 Salt Point
- SubArea 5 Timber Cove/Fort Ross
- SubArea 6 High Cliffs/Muniz-Jenner
- SubArea 7 Duncans Mills
- SubArea 8 Pacific View/Willow Creek
- SubArea 9 State Beach/Bodega Bay
- SubArea 10 Valley Ford

DRAFT

Note:  
In some areas the County's parcel base is not in alignment with the coastline.  
Map Scale and Reproduction methods limit the data shown. This map is for illustrative purposes only, and does not reflect all Land Use policies. Refer to the official Land Use maps on file at the Permit and Resource Management Department.



Data Source: Center for Ocean Solutions and Natural Capital Project, 2015

Author: PRMD Cartography: J. Samuels File Number: S:\GIS-DATA\PRMD\_BASE\PRMD Department Projects\Comprehensive Planning\Local Coastal Plan\Map.mxd\2014 Revisions\Figure C-PS-4c.mxd Date: 5/19/2015

**Figure C-PS-4c  
Coastal Exposure Threat  
SubAreas 7 - 10**

Permit and Resource Management Department

2550 Ventura Avenue, Santa Rosa, California 95403  
707-565-1900 FAX 707-565-1103



Marin County